



Start address:	
End address:	Metro Lübecker Straße, Germany
Distance: 9.0 km (about 20 mins)	
Map data ©2007 Tele Atlas	

 Head north - go 0.1 km




 Turn left toward Flughafenstraße - go 0.1 km




 Turn right at Flughafenstraße - go 0.9 km




 Turn right at Alsterkrugchaussee/B433 - go 0.7 km




 Turn left at Hindenburgstraße - go 2.9 km




 Slight right at Borgweg - go 0.4 km




 Turn left at B5/Barmbeker Straße Continue to follow B5 - go 2.3 km






 B5 turns slightly right and becomes Schürbeker Straße - go 0.1 km




 Slight left at Schürbeker Bogen - go 0.1 km




 Turn right to stay on Schürbeker Bogen - go 53 m



 Slight right at B5/Lerchenfeld Continue to follow B5 - go 0.7 km



 Turn right at B75/Lübecker Straße - go 0.6 km



